



Floating Pennywort Project Update

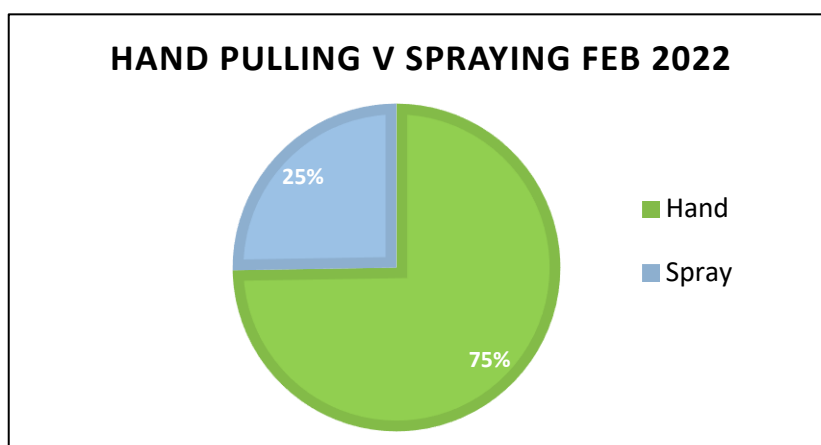
Feb 2022 Data

Treatment by area:

AREA	PATCHES TREATED
UPPER FOSSDYKE – BURTON WATERS TO TORKSEY LOCK	1
LOWER FODDSYKE – BURTON WATERS TO BRAYFORD POOL/STAMP END LOCK	6
RIVER TILL	15
CATCHWATER DRAIN	52
STAMP END TO SOUTHRY	72
OLD WITHAM	3
UPPER WITHAM	45
TOTAL	194

Hand Pulling v Spraying

25% of patches were sprayed, 75% were hand pulled.

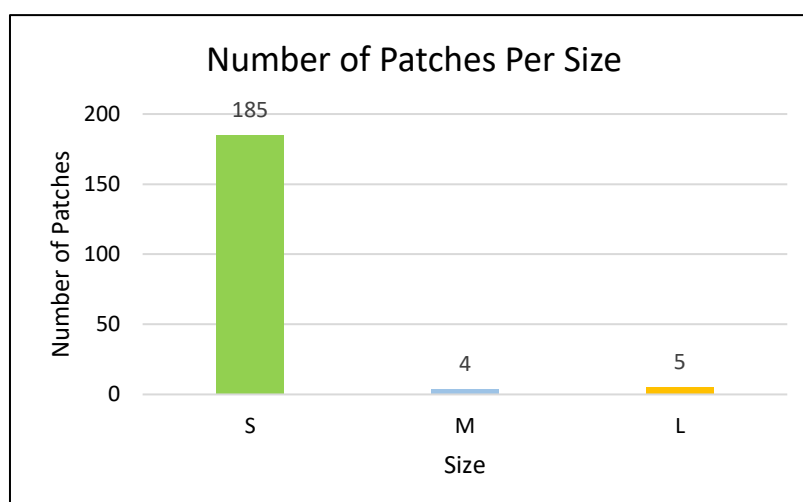


Patch Size Data

95% of patches were small (<1m²)

2% of patches were medium (1-2m²)

3% of patches were large (>2m²)

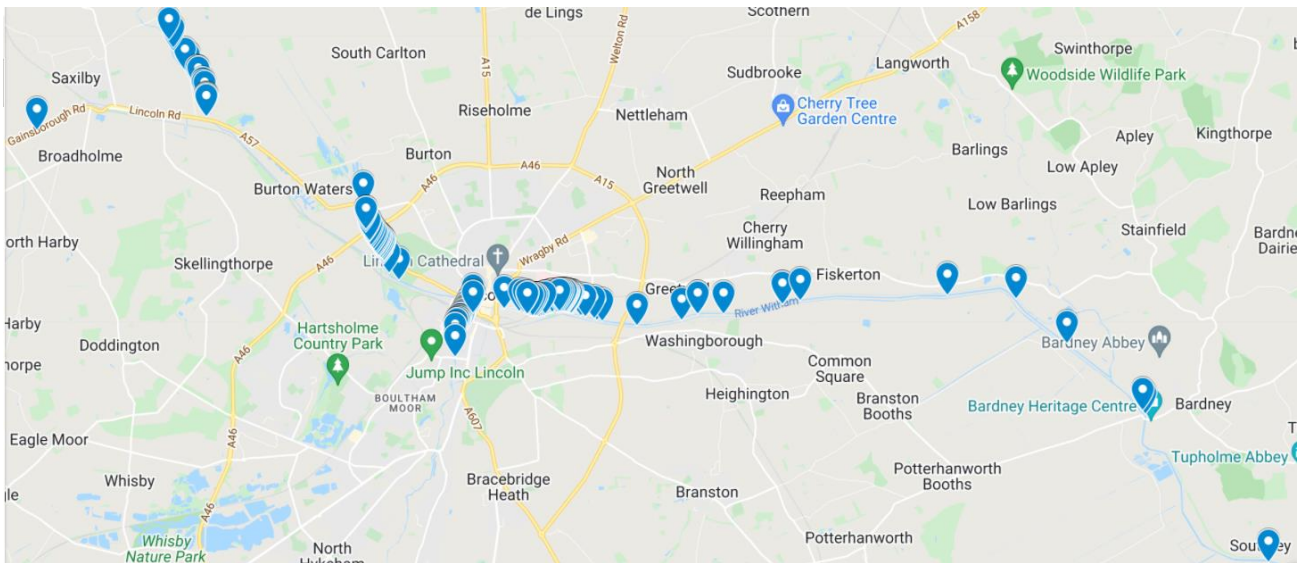


No Pennywort Found

Date	Location
21/02/2022	Sincil Dyke
22/02/2022	South Delph

Distribution

The furthest upstream patch was found just past Saxilby on the Foss Dyke. The furthest downstream patch was found at Southrey. It is most abundant on the Catchwater Drain, Upper Witham from Brayford Pool to Bargate Sluice, and beyond Stamp End along the Lower Witham.



Lions travelled roughly 3,150km over 2020 and 2021 treating Floating Pennywort, the distance from here to Morocco!

